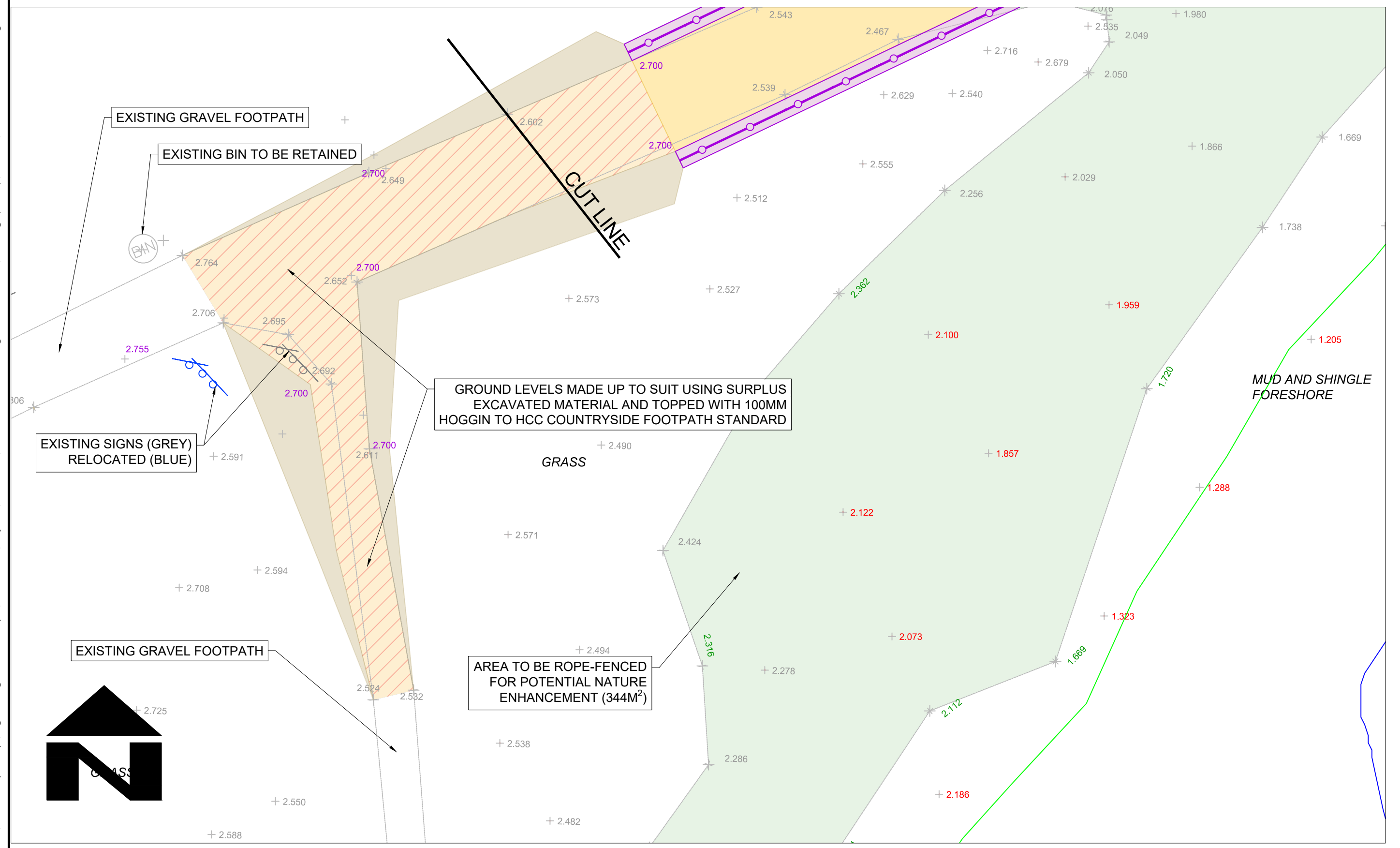
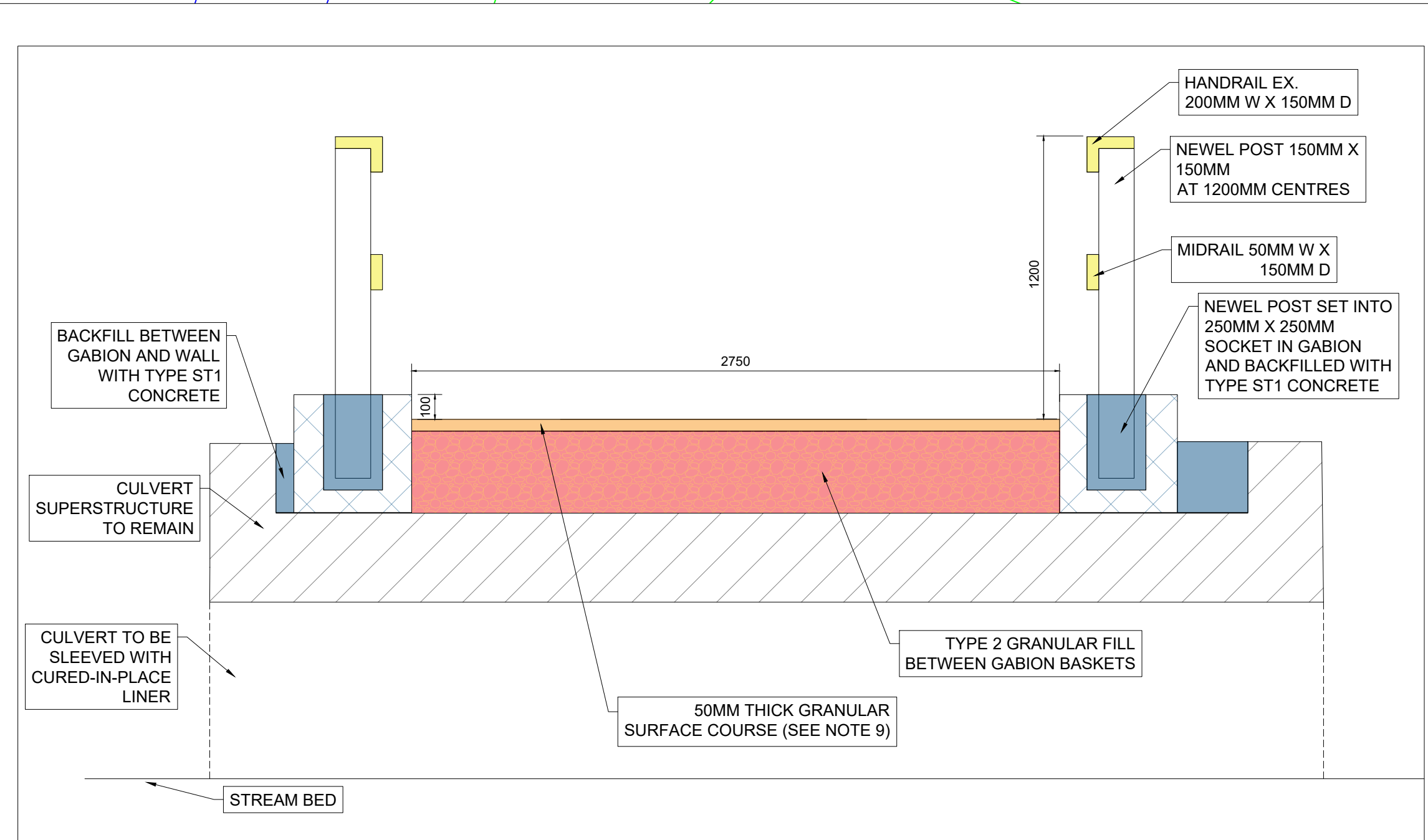


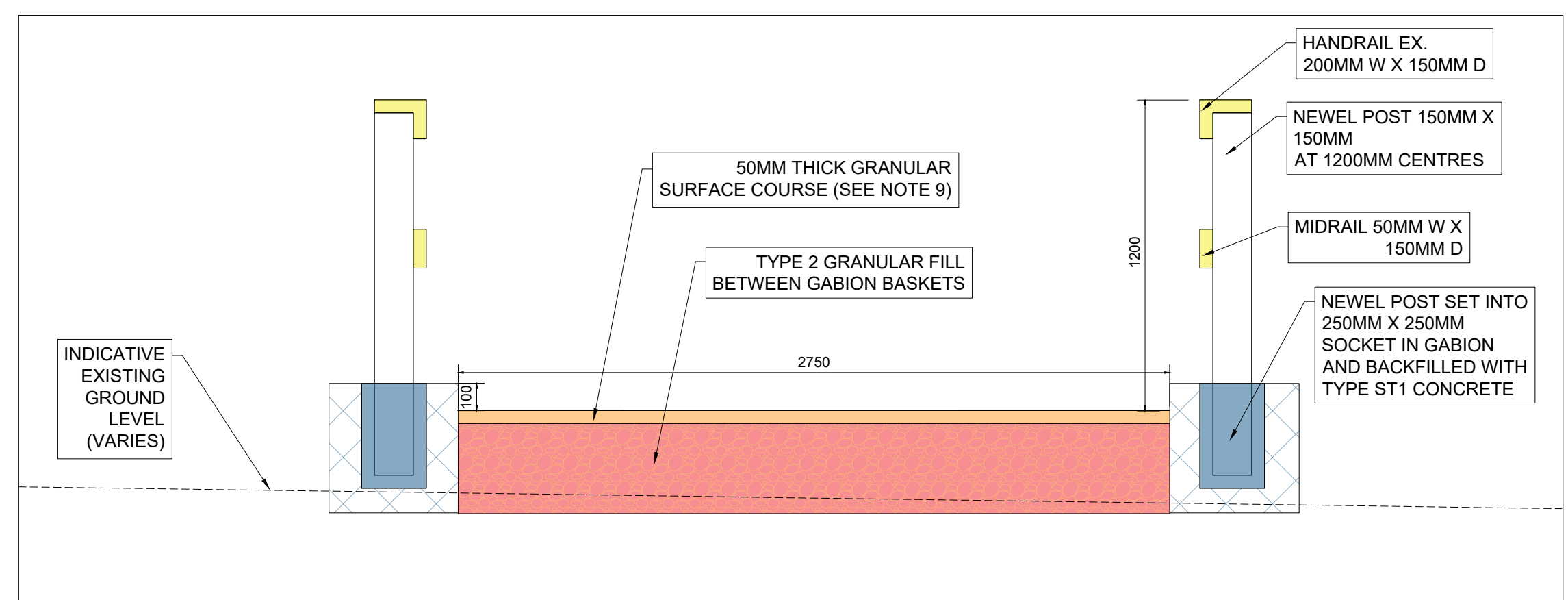
PLAN SCALE 1:100



PLAN SCALE 1:100



SECTION A-A SCALE 1:20



SECTION B-B SCALE 1:20

- NOTES**
- DO NOT SCALE FROM THIS DRAWING
 - ALL DIMENSIONS ARE IN METRES UNLESS OTHERWISE SPECIFIED
 - ALL ELEVATIONS ARE GIVEN IN METRES AOD (N) AND WERE ACCURATE AT THE TIME OF SURVEY. TIDAL ACTION MAY HAVE SINCE CHANGED SOME OF THE SOFT ENVIRONMENT
 - ALL LICENSES FROM NATURAL ENGLAND, ENVIRONMENT AGENCY ETC. ARE TO BE IN PLACE BEFORE CONSTRUCTION STARTS
 - WORKS WILL BE AFFECTED BY THE TIDE
 - ALL WORKS ACCESS TO BE TAKEN FROM WARBLINGTON ROAD
 - GABION BASKETS TO BE BASE SIZE OF 2000 X 500 X 500 WITH INFILL BASKETS TO SUIT LEVELS - TO BE DETERMINED IN DETAILED DESIGN STAGE
 - RAMPS LEADING TO BOARDWALK TO BE FORMED USING SURPLUS EXCAVATED MATERIAL AS APPROVED ON SITE
 - ALL PATH CONSTRUCTION DETAILS TO HCC RIGHTS OF WAY STANDARD DETAIL - AVAILABLE ONLINE AT <https://www.hants.gov.uk/landplanningandenvironment/countryside/designstandards>
 - CULVERT SLEEVING TO BE UNDERTAKEN USING CURED-IN-PLACE LINER INSTALLED IN ACCORDANCE WITH MANUFACTURER'S INSTRUCTIONS

- LEGEND**
- PROPOSED GABION WALLS
 - EXISTING LEVELS
 - POSSIBLE NATURALISATION AREA
 - PROPOSED NEW UNBOUND SURFACE PATH
 - PROPOSED FILL AREAS TO SUPPORT PATH
 - PROPOSED LEVELS
 - MEAN HIGH WATER
 - MEAN LOW WATER

SAFETY, HEALTH AND ENVIRONMENT INFORMATION

In addition to the hazards/risk normally associated with the types of work detailed on this drawing, note the following significant residual risks (reference shall also be made to the design hazard log)

CONSTRUCTION	
TIDAL CONDITIONS	NATURE CONSERVATION DESIGNATIONS
PUBLIC ACCESS	SLIPWAY USERS
RESIDENTIAL PROPERTY	
MAINTENANCE/CLEANING	
USE	
DECOMMISSIONING/DEMOLITION	

DRAWING STATUS: PRELIMINARY DESIGN

Havant BOROUGH COUNCIL
 Regeneration And Place
 Civil Engineering and Landscape

Public Service Plaza
 Civic Centre Road
 Havant, Hants, PO9 2AX
 Telephone: (023) 9247 4174
 Email: celt@havant.gov.uk
 Internet: www.havant.gov.uk

Hampshire County Council

STUART JARVIS BSc DipP FCIM MIPPL DIRECTOR OF ECONOMY, TRANSPORT & ENVIRONMENT, THE CASTLE, WINCHESTER.

SCHEME: ENGLAND COAST PATH

DRAWING TITLE: NORE BARN WOODS PROPOSED GABION WALL WALKWAY

SCALE @ A1	DESIGNED/DRAWN	CHECKED	APPROVED
AS SHOWN	SM	DW	SW
ORIGINAL SIZE	DATE	DATE	DATE
A1	02.06.2021	30.07.21	30.07.21
DRAWING NUMBER			SHEET NUMBER (1 OF...)
2016-13 - HBC - L287D - PD - 003			1 OF 1
PROJECT NUMBER	ORIGINATOR	CLIENT No	TYPE NUMBER
2016-13 -	HBC	- L287D -	PD - 003
			REV B

REV	AMENDMENTS	DATE	CAD	CHKD	APPD
B	BOARDWALK CHANGED TO GABIONS. CULVERT TO BE SLEEVED	22.12.2022	SM	MB	TC
A	NOTES AND LEGEND UPDATED	25.11.2021	SM	DW	SW

REPRODUCED FROM THE ORDNANCE SURVEY MAP WITH THE PERMISSION OF THE CONTROLLER OF HER MAJESTY'S STATUTORY OFFICE. CROWN COPYRIGHT IS UNAUTHORISED REPRODUCTION INFRINGES CROWN COPYRIGHT AND MAY LEAD TO PROSECUTION OR CIVIL PROCEEDINGS. © HAVANT BOROUGH COUNCIL, 10001911P